APPENDIX E: ROUTE ALTERNATIVE FIGURES

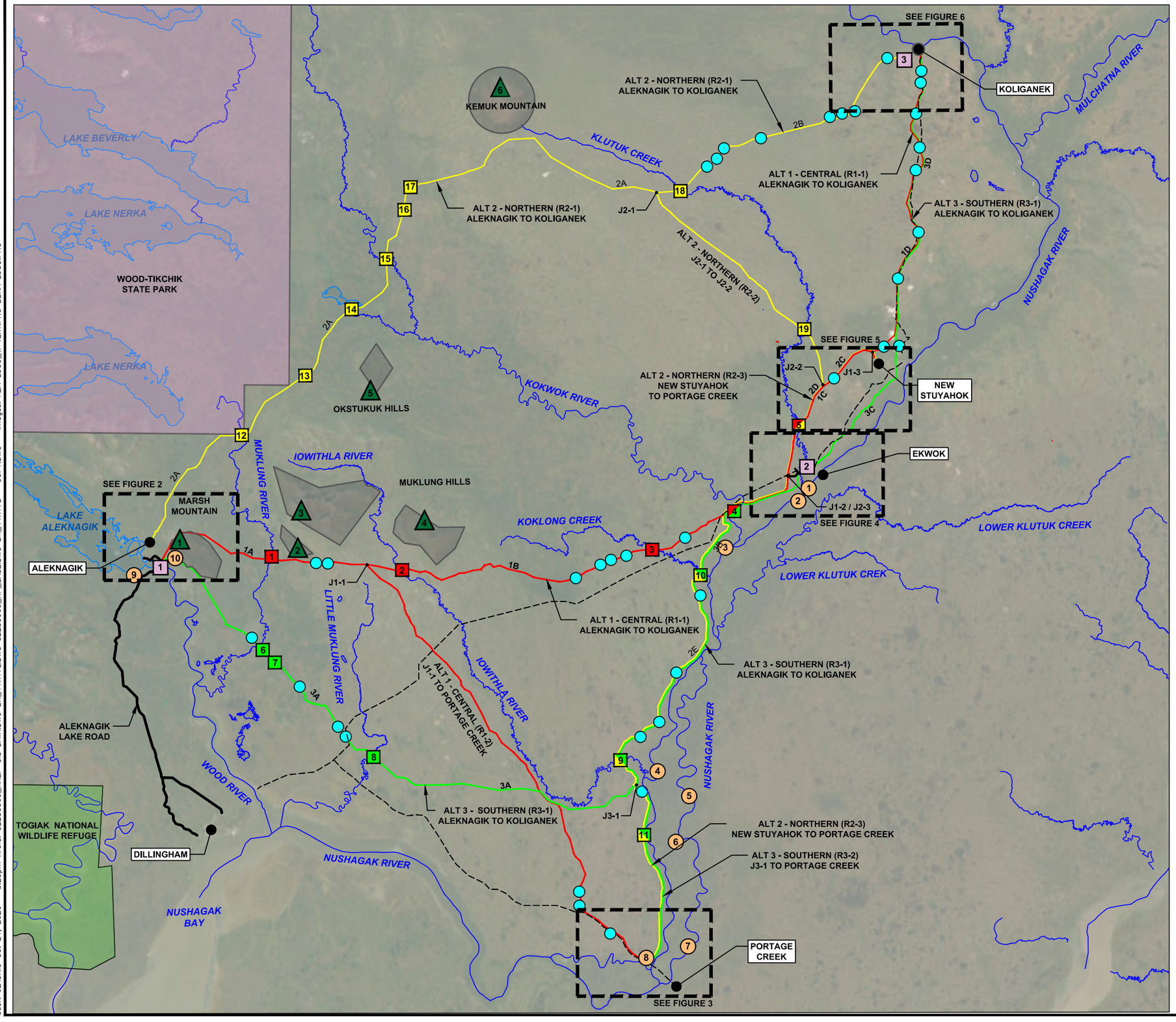

ALTERNATIVE ROUTING

ALTERNATIVE 1 - CENTRAL ROUTE (106 MILES)

ROUTE 1-1 (R1-1)	ALEKNAGIK TO KOLIGANEK	72.5 MILES
1A	ALEKNAGIK TO J1−1	14 MILES
1B	J1−1 TO J1−2	28 MILES
1C	J1−2 TO J1−3	10 MILES
1D	J1−3 TO KOLIGANEK	20.5 MILES
ROUTE 1-2 (R1-2)	J1-1 TO PORTAGE CREEK	32 MILES
ROUTE 1-3 (R1-3)	J1-2 TO EKWOK	1 MILE
ROUTE 1-4 (R1-4)	J1-3 TO NEW STUYAHOK	0.5 MILE
JUNCTION 1-1 (J1-1)	R1-1/R1-2 JUNCTION	
JUNCTION 1-2 (J1-2)	R1-1/R1-3 JUNCTION	
JUNCTION 1-3 (J1-3)	R1-1/R1-4 JUNCTION	

ALTERNATIVE 2 - NORTHERN ROUTE (129 MILES)

ROUTE 2-1 (R2-1)	ALEKNAGIK TO KOLIGANEK	64 MILES
2A	ALEGNAGIK TO J2−1	45 MILES
2B	J2−1 TO KOLIGANEK	19 MILES
ROUTE 2-2 (R2-2)	J2-1 TO J2-2	16 MILES
ROUTE 2-3 (R2-3)	NEW STUYAHOK TO PORTAGE CREEK	48 MILES
2C	NEW STUYAHOK TO J2−2	4 MILES
2D	J2−3 TO J2−2	6 MILES
2E	EKWOK TO PORTAGE CREEK	38 MILES
ROUTE 2-4 (R2-4)	J2-3 TO EKWOK	1 MILE
JUNCTION 2-1 (J2-1)	R2-1/R2-2 JUNCTION	
JUNCTION 2-2 (J2-2)	R2-2/R2-3 JUNCTION	
JUNCTION 2-3 (J2-3)	R2-3/R2-4 JUNCTION	

ALTERNATIVE 3 - SOUTHERN ROUTE (106 MILES)

ROUTE 3-1 (R3-1)	ALEKNAGIK TO KOLIGANEK	94 MILES
3A	ALEKNAGIK TO J3−1	37 MILES
3B	J3−1 TO EKWOK	27 MILES
3C	EKWOK TO NEW STUYAHOK	11 MILES
3D	NEW STUYAHOK TO KOLIGANEK	19 MILES
ROUTE 3-2 (R3-2)	J3-1 TO PORTAGE CREEK	12 MILES
JUNCTION 3-1 (J3-1)	R3-1/R3-2 JUNCTION	

LEGEND

- LAKES
- CREEKS/RIVERS
- WINTER TRAILS
- EXISTING ROADS
- ALT 1−CENTRAL ROUTE
- ALT 2−NORTHERN ROUTE
- ALT 3−SOUTHERN ROUTE
- ALT 1−BRIDGE
- ALT 2−BRIDGE
- ALT 3−BRIDGE
- ALT X−BRIDGE OVERLAP
- EXISTING BRIDGE
- STREAM ROUTE CROSSING
- NATIONAL WILDLIFE REFUGE
- STATE PARK
- POTENTIAL BORROW SITE

EXISTING MOUNTAIN RANGES

1. MARSH MOUNTAIN
2. MUKLUNG HILLS SOUTH
3. MUKLUNG HILLS NORTH
4. MUKLUNG HILLS SOUTH
5. OKSTUKUK HILLS
6. KEMUK MOUNTAIN

EXISTING RECREATIONAL SITES

1. ALASKA ELITE OUTFITTERS
2. EKWOK LODGE
3. NUSHAGAK RIVER FISHING LODGE
4. ALASKA KING FISHERS
5. ALASKA KING SALMON ADVENTURES
6. RIVER KING OUTFITTERS
7. FISH THE NUSH
8. NUSHAGAK PARADISE LODGE
9. LAKE ALEKNAGIK RECREATIONAL AREA
10. MISSION LODGE

0 3.0 6.0
SCALE IN MILES

N W E S

ALEKNAGIK TO KOLIGANEK ROAD STUDY
BRISTOL BAY REGION, ALASKA

ALIGNMENT ALTERNATIVES - OVERVIEW

Bristol Bay Native Association

BBNA A2K ROAD STUDY

DATUM:	DATE 10/14/2026	FIGURE	
PROJECTION:	DWN. JCL	1	
	SCALE SHOWN	of	
PROJECT No. 32250060	APPRVD. JDH	6	

Drawing: C:\USERS\LAURIOJENAH\APPDATA\LOCAL\TEMP\ACPUBLISH_13916\32250060_A2K STUDY_FIG 6_ALTERNATIVES.DWG – Layout: ALTNERNATIVES
User: JLAURIO Oct 21, 2026 – 3:23pm Xrefs: 32250060_XREF-GIS DATA.DWG BR_11X17L.DWG 32250060_XP_BASE.DWG BR_11X17L – COPY.DWG – Images: A2K LOGO_W TEXT.PNG BBNA LOGO.PNG

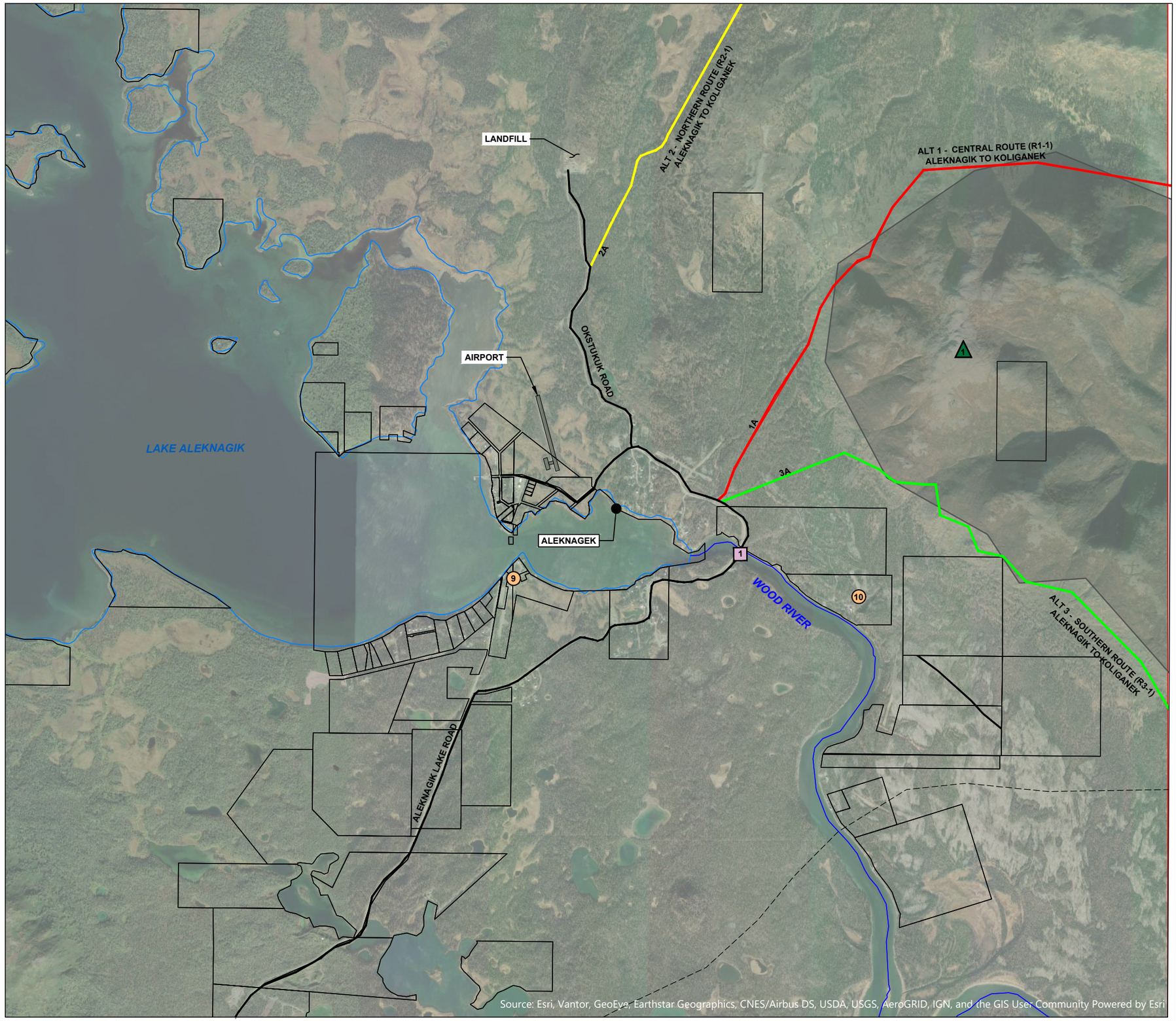

ALTERNATIVE ROUTING

ALTERNATIVE 1 - CENTRAL ROUTE (106 MILES)

ROUTE 1-1 (R1-1)	**ALEKNAGIK TO KOLIGANEK**	**72.5 MILES**
1A	ALEKNAGIK TO J1–1	14 MILES
1B	J1–1 TO J1–2	28 MILES
1C	J1–2 TO J1–3	10 MILES
1D	J1–3 TO KOLIGANEK	20.5 MILES
ROUTE 1-2 (R1-2)	**J1-1 TO PORTAGE CREEK**	**32 MILES**
ROUTE 1-3 (R1-3)	**J1-2 TO EKWOK**	**1 MILE**
ROUTE 1-4 (R1-4)	**J1-3 TO NEW STUYAHOK**	**0.5 MILE**
JUNCTION 1-1 (J1-1)	**R1-1/R1-2 JUNCTION**	
JUNCTION 1-2 (J1-2)	**R1-1/R1-3 JUNCTION**	
JUNCTION 1-3 (J1-3)	**R1-1/R1-4 JUNCTION**	

ALTERNATIVE 2 - NORTHERN ROUTE (129 MILES)

ROUTE 2-1 (R2-1)	**ALEKNAGIK TO KOLIGANEK**	**64 MILES**
2A	ALEGNAGIK TO J2–1	45 MILES
2B	J2–1 TO KOLIGANEK	19 MILES
ROUTE 2-2 (R2-2)	**J2-1 TO J2-2**	**16 MILES**
ROUTE 2-3 (R2-3)	**NEW STUYAHOK TO PORTAGE CREEK**	**48 MILES**
2C	NEW STUYAHOK TO J2–2	4 MILES
2D	J2–3 TO J2–2	6 MILES
2E	EKWOK TO PORTAGE CREEK	38 MILES
ROUTE 2-4 (R2-4)	**J2-3 TO EKWOK**	**1 MILE**
JUNCTION 2-1 (J2-1)	**R2-1/R2-2 JUNCTION**	
JUNCTION 2-2 (J2-2)	**R2-2/R2-3 JUNCTION**	
JUNCTION 2-3 (J2-3)	**R2-3/R2-4 JUNCTION**	

ALTERNATIVE 3 - SOUTHERN ROUTE (106 MILES)

ROUTE 3-1 (R3-1)	**ALEKNAGIK TO KOLIGANEK**	**94 MILES**
3A	ALEKNAGIK TO J3–1	37 MILES
3B	J3–1 TO EKWOK	27 MILES
3C	EKWOK TO NEW STUYAHOK	11 MILES
3D	NEW STUYAHOK TO KOLIGANEK	19 MILES
ROUTE 3-2 (R3-2)	**J3-1 TO PORTAGE CREEK**	**12 MILES**
JUNCTION 3-1 (J3-1)	**R3-1/R3-2 JUNCTION**	

LEGEND

- LAKES
- CREEKS/RIVERS
- WINTER TRAILS
- EXISTING ROADS
- ALT 1–CENTRAL ROUTE
- ALT 2–NORTHERN ROUTE
- ALT 3–SOUTHERN ROUTE
- ALT 1–BRIDGE
- ALT 2–BRIDGE
- ALT 3–BRIDGE
- ALT X–BRIDGE OVERLAP
- EXISTING BRIDGE
- STREAM ROUTE CROSSING
- NATIONAL WILDLIFE REFUGE
- STATE PARK
- POTENTIAL BORROW SITE

EXISTING MOUNTAIN RANGES

1. MARSH MOUNTAIN
2. MUKLUNG HILLS SOUTH
3. MUKLUNG HILLS NORTH
4. MUKLUNG HILLS SOUTH
5. OKSTUKUK HILLS
6. KEMUK MOUNTAIN

EXISTING RECREATIONAL SITES

1. ALASKA ELITE OUTFITTERS
2. EKWOK LODGE
3. NUSHAGAK RIVER FISHING LODGE
4. ALASKA KING FISHERS
5. ALASKA KING SALMON ADVENTURES
6. RIVER KING OUTFITTERS
7. FISH THE NUSH
8. NUSHAGAK PARADISE LODGE
9. LAKE ALEKNAGIK RECREATIONAL AREA
10. MISSION LODGE

0 0.25 0.5 SCALE IN MILES

N W E S

ALEKNAGIK TO KOLIGANEK ROAD STUDY
BRISTOL BAY REGION, ALASKA

ALEKNAGIK - ALIGNMENT ALTERNATIVES

Bristol Bay Native Association

BBNA A2K ROAD STUDY

DATUM:	DATE 10/14/2026	FIGURE	
PROJECTION:	DWN. JCL	2	
	SCALE SHOWN	of	
PROJECT No. 32250060	APPRVD. JDH	6	

Drawing: C:\USERS\JWANDER\ONEDRIVE - BRISTOL INDUSTRIES, LLC\00_JOB SHORTCUTS\32250060 BBNA W030 A-K STUDY\ACAD-DESIGN_FEASIBILITY STUDY FIGURES\32250060_A2K STUDY_FIG 6_ALTERNATIVES.DWG - Layout: ALEG
User: JWANDER Nov 04, 2026 - 3:15pm Xrefs: 32250060_XREF-GIS DATA.DWG BR_11X17L.DWG 32250060_XP_BASE.DWG BR_11X17L - COPY.DWG - Images: A2K LOGO_W TEXT.PNG BBNA LOGO.PNG

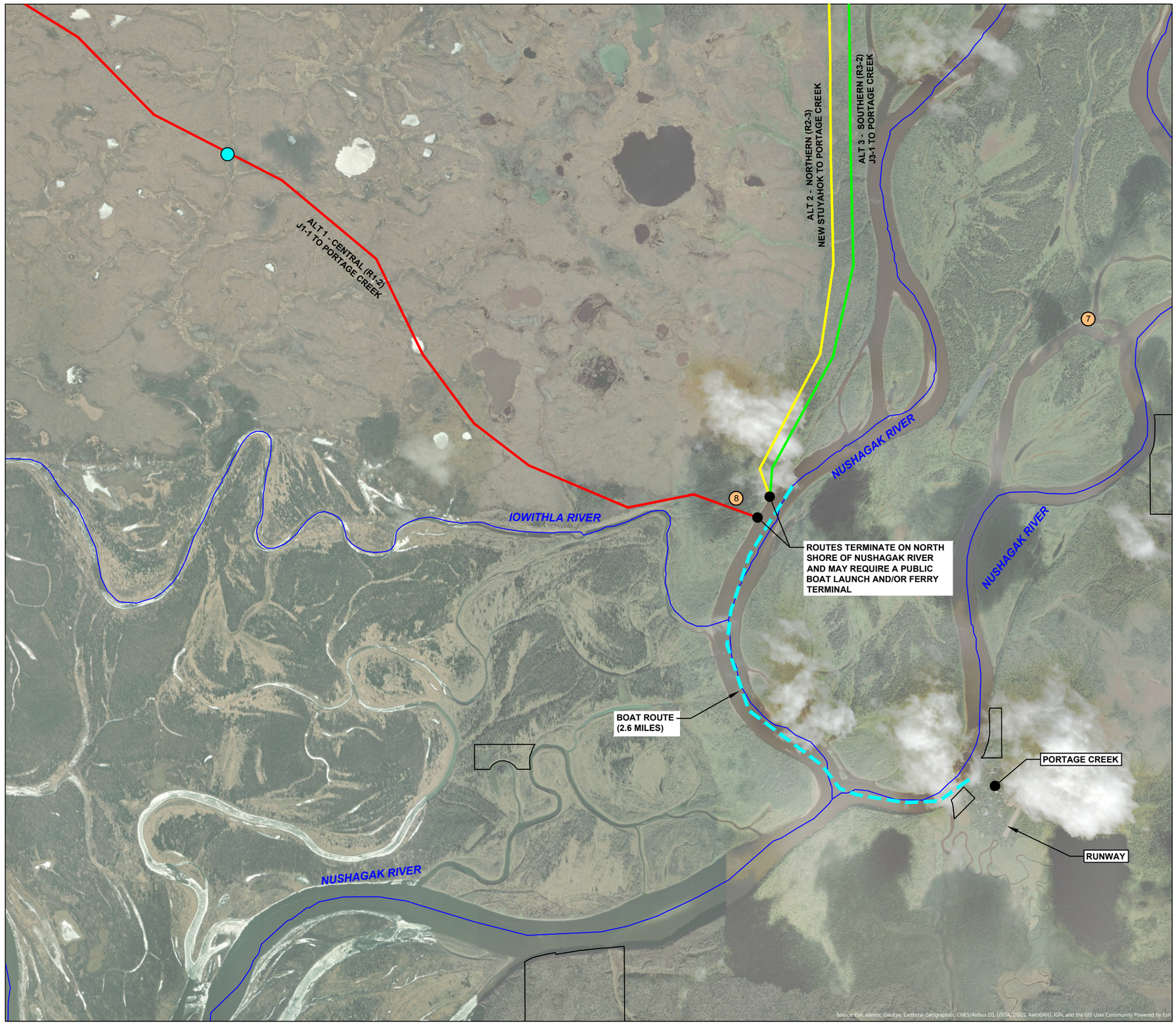

ALTERNATIVE ROUTING

ALTERNATIVE 1 - CENTRAL ROUTE (106 MILES)

ROUTE 1-1 (R1-1)	ALEKNAGIK TO KOLIGANEK	72.5 MILES
1A	ALEKNAGIK TO J1–1	14 MILES
1B	J1–1 TO J1–2	28 MILES
1C	J1–2 TO J1–3	10 MILES
1D	J1–3 TO KOLIGANEK	20.5 MILES
ROUTE 1-2 (R1-2)	J1-1 TO PORTAGE CREEK	32 MILES
ROUTE 1-3 (R1-3)	J1-2 TO EKWOK	1 MILE
ROUTE 1-4 (R1-4)	J1-3 TO NEW STUYAHOK	0.5 MILE
JUNCTION 1-1 (J1-1)	R1-1/R1-2 JUNCTION	
JUNCTION 1-2 (J1-2)	R1-1/R1-3 JUNCTION	
JUNCTION 1-3 (J1-3)	R1-1/R1-4 JUNCTION	

ALTERNATIVE 2 - NORTHERN ROUTE (129 MILES)

ROUTE 2-1 (R2-1)	ALEKNAGIK TO KOLIGANEK	64 MILES
2A	ALEGNAGIK TO J2–1	45 MILES
2B	J2–1 TO KOLIGANEK	19 MILES
ROUTE 2-2 (R2-2)	J2-1 TO J2-2	16 MILES
ROUTE 2-3 (R2-3)	NEW STUYAHOK TO PORTAGE CREEK	48 MILES
2C	NEW STUYAHOK TO J2–2	4 MILES
2D	J2–3 TO J2–2	6 MILES
2E	EKWOK TO PORTAGE CREEK	38 MILES
ROUTE 2-4 (R2-4)	J2-3 TO EKWOK	1 MILE
JUNCTION 2-1 (J2-1)	R2-1/R2-2 JUNCTION	
JUNCTION 2-2 (J2-2)	R2-2/R2-3 JUNCTION	
JUNCTION 2-3 (J2-3)	R2-3/R2-4 JUNCTION	

ALTERNATIVE 3 - SOUTHERN ROUTE (106 MILES)

ROUTE 3-1 (R3-1)	ALEKNAGIK TO KOLIGANEK	94 MILES
3A	ALEKNAGIK TO J3–1	37 MILES
3B	J3–1 TO EKWOK	27 MILES
3C	EKWOK TO NEW STUYAHOK	11 MILES
3D	NEW STUYAHOK TO KOLIGANEK	19 MILES
ROUTE 3-2 (R3-2)	J3-1 TO PORTAGE CREEK	12 MILES
JUNCTION 3-1 (J3-1)	R3-1/R3-2 JUNCTION	

LEGEND

- LAKES
- CREEKS/RIVERS
- WINTER TRAILS
- EXISTING ROADS
- ALT 1–CENTRAL ROUTE
- ALT 2–NORTHERN ROUTE
- ALT 3–SOUTHERN ROUTE
- # ALT 1–BRIDGE
- # ALT 2–BRIDGE
- # ALT 3–BRIDGE
- # # # ALT X–BRIDGE OVERLAP
- # EXISTING BRIDGE
- STREAM ROUTE CROSSING
- NATIONAL WILDLIFE REFUGE
- STATE PARK
- POTENTIAL BORROW SITE

EXISTING MOUNTAIN RANGES

1. MARSH MOUNTAIN
2. MUKLUNG HILLS SOUTH
3. MUKLUNG HILLS NORTH
4. MUKLUNG HILLS SOUTH
5. OKSTUKUK HILLS
6. KEMUK MOUNTAIN

EXISTING RECREATIONAL SITES

1. ALASKA ELITE OUTFITTERS
2. EKWOK LODGE
3. NUSHAGAK RIVER FISHING LODGE
4. ALASKA KING FISHERS
5. ALASKA KING SALMON ADVENTURES
6. RIVER KING OUTFITTERS
7. FISH THE NUSH
8. NUSHAGAK PARADISE LODGE
9. LAKE ALEKNAGIK RECREATIONAL AREA
10. MISSION LODGE

0 0.25 0.5
SCALE IN MILES

N W E S

ALEKNAGIK TO KOLIGANEK ROAD STUDY
BRISTOL BAY REGION, ALASKA
PORTAGE CREEK - ALIGNMENT ALTERNATIVES

Bristol Bay Native Association

BBNA A2K ROAD STUDY

DATUM:	DATE 10/14/2026	FIGURE	
PROJECTION:	DWN. JCL	3	
	SCALE SHOWN	of	
PROJECT No. 32250060	APPRVD. JDH	6	

Drawing: C:\USERS\JWANDER\ONEDRIVE - BRISTOL INDUSTRIES, LLC\00_JOB SHORTCUTS\32250060 BBNA W030 A-K STUDY\ACAD-DESIGN_FEASIBILITY STUDY FIGURES\32250060_A2K STUDY_FIG 6_ALTERNATIVES.DWG - Layout: PORTAGE CREEK
User: JWANDER Nov 04, 2026 - 3:10pm Xrefs: 32250060_XREF-GIS DATA.DWG BR_11X17L.DWG 32250060_XP_BASE.DWG BR_11X17L - COPY.DWG - Images: A2K LOGO_W TEXT.PNG BBNA LOGO.PNG

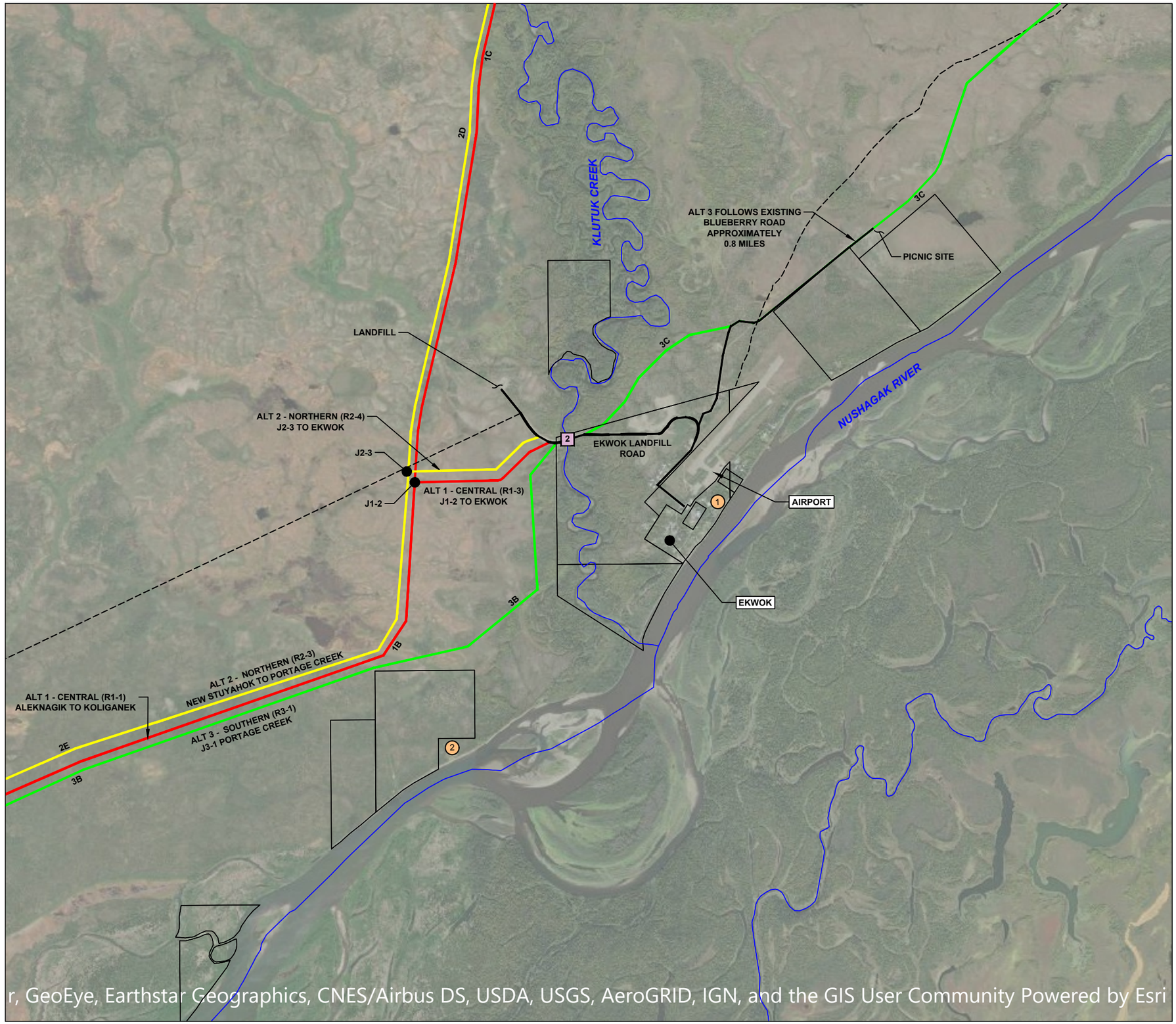

ALTERNATIVE ROUTING

ALTERNATIVE 1 - CENTRAL ROUTE (106 MILES)

ROUTE 1-1 (R1-1)	**ALEKNAGIK TO KOLIGANEK**	**72.5 MILES**
	1A ALEKNAGIK TO J1−1	14 MILES
	1B J1−1 TO J1−2	28 MILES
	1C J1−2 TO J1−3	10 MILES
	1D J1−3 TO KOLIGANEK	20.5 MILES
ROUTE 1-2 (R1-2)	**J1-1 TO PORTAGE CREEK**	**32 MILES**
ROUTE 1-3 (R1-3)	**J1-2 TO EKWOK**	**1 MILE**
ROUTE 1-4 (R1-4)	**J1-3 TO NEW STUYAHOK**	**0.5 MILE**
JUNCTION 1-1 (J1-1)	**R1-1/R1-2 JUNCTION**	
JUNCTION 1-2 (J1-2)	**R1-1/R1-3 JUNCTION**	
JUNCTION 1-3 (J1-3)	**R1-1/R1-4 JUNCTION**	

ALTERNATIVE 2 - NORTHERN ROUTE (129 MILES)

ROUTE 2-1 (R2-1)	**ALEKNAGIK TO KOLIGANEK**	**64 MILES**
	2A ALEGNAGIK TO J2−1	45 MILES
	2B J2−1 TO KOLIGANEK	19 MILES
ROUTE 2-2 (R2-2)	**J2-1 TO J2-2**	**16 MILES**
ROUTE 2-3 (R2-3)	**NEW STUYAHOK TO PORTAGE CREEK**	**48 MILES**
	2C NEW STUYAHOK TO J2−2	4 MILES
	2D J2−3 TO J2−2	6 MILES
	2E EKWOK TO PORTAGE CREEK	38 MILES
ROUTE 2-4 (R2-4)	**J2-3 TO EKWOK**	**1 MILE**
JUNCTION 2-1 (J2-1)	**R2-1/R2-2 JUNCTION**	
JUNCTION 2-2 (J2-2)	**R2-2/R2-3 JUNCTION**	
JUNCTION 2-3 (J2-3)	**R2-3/R2-4 JUNCTION**	

ALTERNATIVE 3 - SOUTHERN ROUTE (106 MILES)

ROUTE 3-1 (R3-1)	**ALEKNAGIK TO KOLIGANEK**	**94 MILES**
	3A ALEKNAGIK TO J3−1	37 MILES
	3B J3−1 TO EKWOK	27 MILES
	3C EKWOK TO NEW STUYAHOK	11 MILES
	3D NEW STUYAHOK TO KOLIGANEK	19 MILES
ROUTE 3-2 (R3-2)	**J3-1 TO PORTAGE CREEK**	**12 MILES**
JUNCTION 3-1 (J3-1)	**R3-1/R3-2 JUNCTION**	

LEGEND

- LAKES
- CREEKS/RIVERS
- WINTER TRAILS
- EXISTING ROADS
- ALT 1−CENTRAL ROUTE
- ALT 2−NORTHERN ROUTE
- ALT 3−SOUTHERN ROUTE
- # ALT 1−BRIDGE
- # ALT 2−BRIDGE
- # ALT 3−BRIDGE
- # # # ALT X−BRIDGE OVERLAP
- # EXISTING BRIDGE
- STREAM ROUTE CROSSING
- NATIONAL WILDLIFE REFUGE
- STATE PARK
- POTENTIAL BORROW SITE

EXISTING MOUNTAIN RANGES

1. MARSH MOUNTAIN
2. MUKLUNG HILLS SOUTH
3. MUKLUNG HILLS NORTH
4. MUKLUNG HILLS SOUTH
5. OKSTUKUK HILLS
6. KEMUK MOUNTAIN

EXISTING RECREATIONAL SITES

1. ALASKA ELITE OUTFITTERS
2. EKWOK LODGE
3. NUSHAGAK RIVER FISHING LODGE
4. ALASKA KING FISHERS
5. ALASKA KING SALMON ADVENTURES
6. RIVER KING OUTFITTERS
7. FISH THE NUSH
8. NUSHAGAK PARADISE LODGE
9. LAKE ALEKNAGIK RECREATIONAL AREA
10. MISSION LODGE

0 0.25 0.5 SCALE IN MILES

N W E S

ALEKNAGIK TO KOLIGANEK ROAD STUDY
BRISTOL BAY REGION, ALASKA
EKWOK - ALIGNMENT ALTERNATIVES

Bristol Bay Native Association

BBNA A2K ROAD STUDY

DATUM:	DATE 10/14/2026	FIGURE	
PROJECTION:	DWN. JCL	4	
	SCALE SHOWN	of	
PROJECT No. 32250060	APPRVD. JDH	6	

Drawing: C:\USERS\JWANDER\ONEDRIVE - BRISTOL INDUSTRIES, LLC\00_JOB SHORTCUTS\32250060 BBNA W030 A-K STUDY\ACAD-DESIGN_FEASIBILITY STUDY FIGURES\32250060_A2K STUDY_FIG 6_ALTERNATIVES.DWG - Layout: EKWOK
User: JWANDER Nov 04, 2026 - 3:03pm Xrefs: 32250060_XREF-GIS DATA.DWG BR_11X17L.DWG 32250060_XP_BASE.DWG BR_11X17L - COPY.DWG - Images: A2K LOGO_W TEXT.PNG BBNA LOGO.PNG

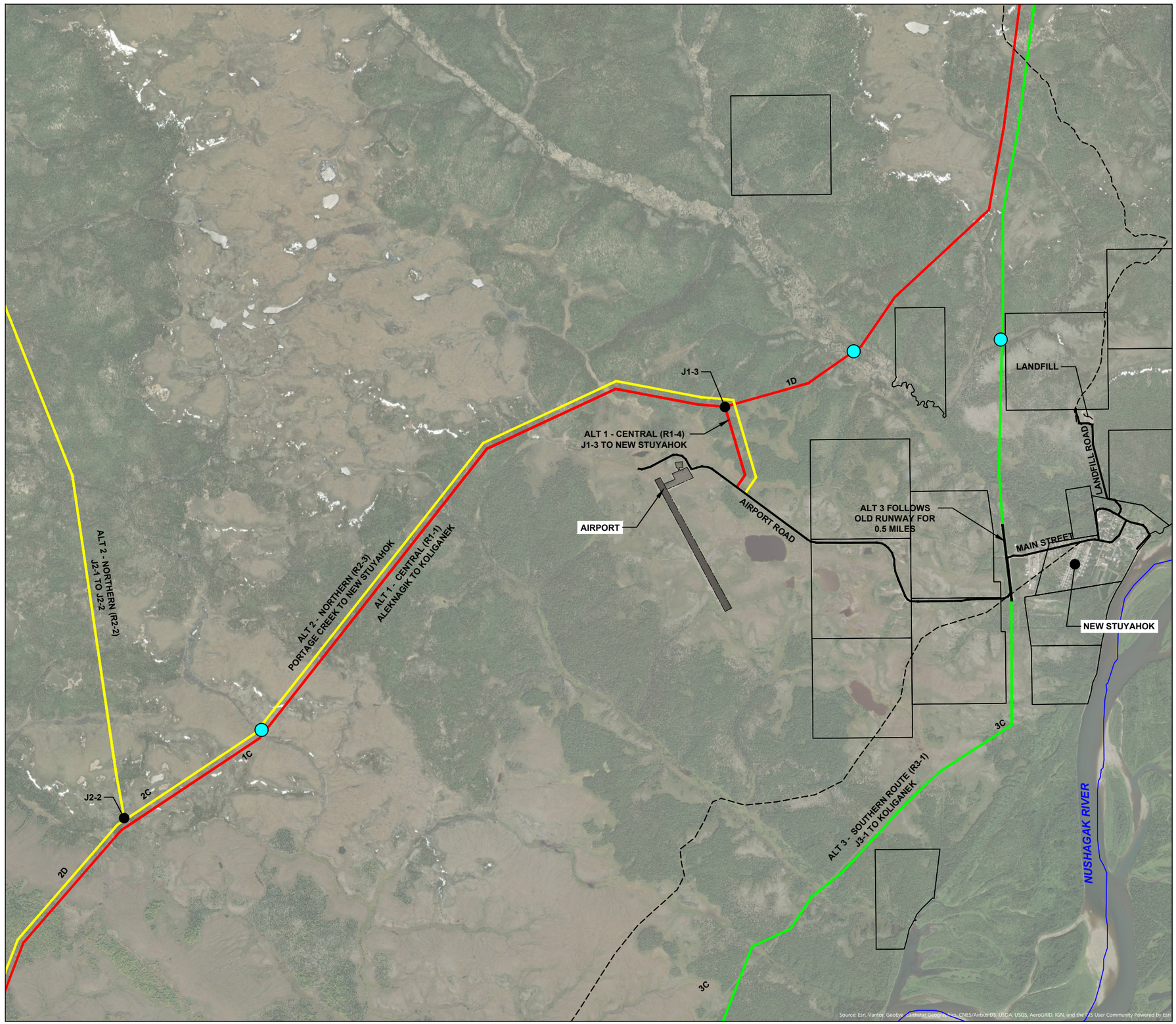

ALTERNATIVE ROUTING

ALTERNATIVE 1 - CENTRAL ROUTE (106 MILES)

ROUTE 1-1 (R1-1)	ALEKNAGIK TO KOLIGANEK	72.5 MILES
1A	ALEKNAGIK TO J1–1	14 MILES
1B	J1–1 TO J1–2	28 MILES
1C	J1–2 TO J1–3	10 MILES
1D	J1–3 TO KOLIGANEK	20.5 MILES
ROUTE 1-2 (R1-2)	J1-1 TO PORTAGE CREEK	32 MILES
ROUTE 1-3 (R1-3)	J1-2 TO EKWOK	1 MILE
ROUTE 1-4 (R1-4)	J1-3 TO NEW STUYAHOK	0.5 MILE
JUNCTION 1-1 (J1-1)	R1-1/R1-2 JUNCTION	
JUNCTION 1-2 (J1-2)	R1-1/R1-3 JUNCTION	
JUNCTION 1-3 (J1-3)	R1-1/R1-4 JUNCTION	

ALTERNATIVE 2 - NORTHERN ROUTE (129 MILES)

ROUTE 2-1 (R2-1)	ALEKNAGIK TO KOLIGANEK	64 MILES
2A	ALEGNAGIK TO J2–1	45 MILES
2B	J2–1 TO KOLIGANEK	19 MILES
ROUTE 2-2 (R2-2)	J2-1 TO J2-2	16 MILES
ROUTE 2-3 (R2-3)	NEW STUYAHOK TO PORTAGE CREEK	48 MILES
2C	NEW STUYAHOK TO J2–2	4 MILES
2D	J2–3 TO J2–2	6 MILES
2E	EKWOK TO PORTAGE CREEK	38 MILES
ROUTE 2-4 (R2-4)	J2-3 TO EKWOK	1 MILE
JUNCTION 2-1 (J2-1)	R2-1/R2-2 JUNCTION	
JUNCTION 2-2 (J2-2)	R2-2/R2-3 JUNCTION	
JUNCTION 2-3 (J2-3)	R2-3/R2-4 JUNCTION	

ALTERNATIVE 3 - SOUTHERN ROUTE (106 MILES)

ROUTE 3-1 (R3-1)	ALEKNAGIK TO KOLIGANEK	94 MILES
3A	ALEKNAGIK TO J3–1	37 MILES
3B	J3–1 TO EKWOK	27 MILES
3C	EKWOK TO NEW STUYAHOK	11 MILES
3D	NEW STUYAHOK TO KOLIGANEK	19 MILES
ROUTE 3-2 (R3-2)	J3-1 TO PORTAGE CREEK	12 MILES
JUNCTION 3-1 (J3-1)	R3-1/R3-2 JUNCTION	

LEGEND

- LAKES
- CREEKS/RIVERS
- WINTER TRAILS
- EXISTING ROADS
- ALT 1–CENTRAL ROUTE
- ALT 2–NORTHERN ROUTE
- ALT 3–SOUTHERN ROUTE
- # ALT 1–BRIDGE
- # ALT 2–BRIDGE
- # ALT 3–BRIDGE
- # # # ALT X–BRIDGE OVERLAP
- # EXISTING BRIDGE
- STREAM ROUTE CROSSING
- NATIONAL WILDLIFE REFUGE
- STATE PARK
- POTENTIAL BORROW SITE

EXISTING MOUNTAIN RANGES

1. MARSH MOUNTAIN
2. MUKLUNG HILLS SOUTH
3. MUKLUNG HILLS NORTH
4. MUKLUNG HILLS SOUTH
5. OKSTUKUK HILLS
6. KEMUK MOUNTAIN

EXISTING RECREATIONAL SITES

1. ALASKA ELITE OUTFITTERS
2. EKWOK LODGE
3. NUSHAGAK RIVER FISHING LODGE
4. ALASKA KING FISHERS
5. ALASKA KING SALMON ADVENTURES
6. RIVER KING OUTFITTERS
7. FISH THE NUSH
8. NUSHAGAK PARADISE LODGE
9. LAKE ALEKNAGIK RECREATIONAL AREA
10. MISSION LODGE

0 0.25 0.5 SCALE IN MILES

N W E S

ALEKNAGIK TO KOLIGANEK ROAD STUDY
BRISTOL BAY REGION, ALASKA

NEW STUYAHOK - ALIGNMENT ALTERNATIVES

Bristol Bay Native Association

BBNA A2K ROAD STUDY

DATUM:	DATE 10/14/2026	FIGURE	
PROJECTION:	DWN. JCL	5	
	SCALE SHOWN	of	
PROJECT No. 32250060	APPRVD. JDH	6	

Drawing: C:\USERS\JWANDER\ONEDRIVE – BRISTOL INDUSTRIES, LLC\00_JOB SHORTCUTS\32250060 BBNA W030 A-K STUDY\ACAD-DESIGN_FEASIBILITY STUDY FIGURES\32250060_A2K STUDY_FIG 6_ALTERNATIVES.DWG – Layout: NEW STU
User: JWANDER Nov 04, 2026 – 3:19pm Xrefs: 32250060_XREF-GIS DATA.DWG BR_11X17L.DWG 32250060_XP_BASE.DWG BR_11X17L – COPY.DWG – Images: A2K LOGO_W TEXT.PNG BBNA LOGO.PNG

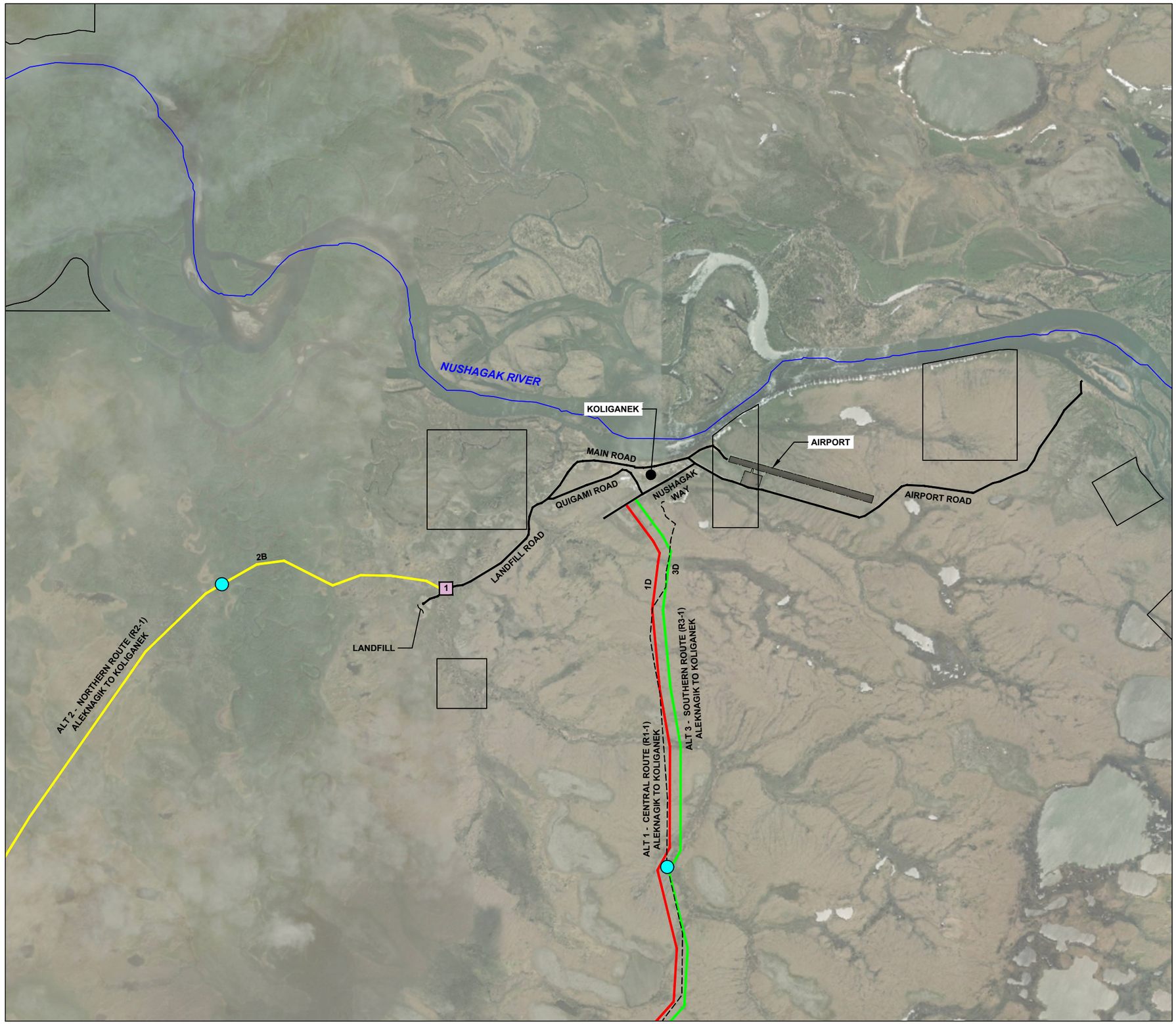

ALTERNATIVE ROUTING

ALTERNATIVE 1 - CENTRAL ROUTE (106 MILES)

ROUTE 1-1 (R1-1)	**ALEKNAGIK TO KOLIGANEK**	**72.5 MILES**
	1A ALEKNAGIK TO J1–1	14 MILES
	1B J1–1 TO J1–2	28 MILES
	1C J1–2 TO J1–3	10 MILES
	1D J1–3 TO KOLIGANEK	20.5 MILES
ROUTE 1-2 (R1-2)	**J1-1 TO PORTAGE CREEK**	**32 MILES**
ROUTE 1-3 (R1-3)	**J1-2 TO EKWOK**	**1 MILE**
ROUTE 1-4 (R1-4)	**J1-3 TO NEW STUYAHOK**	**0.5 MILE**
JUNCTION 1-1 (J1-1)	**R1-1/R1-2 JUNCTION**	
JUNCTION 1-2 (J1-2)	**R1-1/R1-3 JUNCTION**	
JUNCTION 1-3 (J1-3)	**R1-1/R1-4 JUNCTION**	

ALTERNATIVE 2 - NORTHERN ROUTE (129 MILES)

ROUTE 2-1 (R2-1)	**ALEKNAGIK TO KOLIGANEK**	**64 MILES**
	2A ALEGNAGIK TO J2–1	45 MILES
	2B J2–1 TO KOLIGANEK	19 MILES
ROUTE 2-2 (R2-2)	**J2-1 TO J2-2**	**16 MILES**
ROUTE 2-3 (R2-3)	**NEW STUYAHOK TO PORTAGE CREEK**	**48 MILES**
	2C NEW STUYAHOK TO J2–2	4 MILES
	2D J2–3 TO J2–2	6 MILES
	2E EKWOK TO PORTAGE CREEK	38 MILES
ROUTE 2-4 (R2-4)	**J2-3 TO EKWOK**	**1 MILE**
JUNCTION 2-1 (J2-1)	**R2-1/R2-2 JUNCTION**	
JUNCTION 2-2 (J2-2)	**R2-2/R2-3 JUNCTION**	
JUNCTION 2-3 (J2-3)	**R2-3/R2-4 JUNCTION**	

ALTERNATIVE 3 - SOUTHERN ROUTE (106 MILES)

ROUTE 3-1 (R3-1)	**ALEKNAGIK TO KOLIGANEK**	**94 MILES**
	3A ALEKNAGIK TO J3–1	37 MILES
	3B J3–1 TO EKWOK	27 MILES
	3C EKWOK TO NEW STUYAHOK	11 MILES
	3D NEW STUYAHOK TO KOLIGANEK	19 MILES
ROUTE 3-2 (R3-2)	**J3-1 TO PORTAGE CREEK**	**12 MILES**
JUNCTION 3-1 (J3-1)	**R3-1/R3-2 JUNCTION**	

LEGEND

- LAKES
- CREEKS/RIVERS
- WINTER TRAILS
- EXISTING ROADS
- ALT 1–CENTRAL ROUTE
- ALT 2–NORTHERN ROUTE
- ALT 3–SOUTHERN ROUTE
- # ALT 1–BRIDGE
- # ALT 2–BRIDGE
- # ALT 3–BRIDGE
- # # # ALT X–BRIDGE OVERLAP
- # EXISTING BRIDGE
- STREAM ROUTE CROSSING
- NATIONAL WILDLIFE REFUGE
- STATE PARK
- POTENTIAL BORROW SITE

EXISTING MOUNTAIN RANGES

1. MARSH MOUNTAIN
2. MUKLUNG HILLS SOUTH
3. MUKLUNG HILLS NORTH
4. MUKLUNG HILLS SOUTH
5. OKSTUKUK HILLS
6. KEMUK MOUNTAIN

EXISTING RECREATIONAL SITES

1. ALASKA ELITE OUTFITTERS
2. EKWOK LODGE
3. NUSHAGAK RIVER FISHING LODGE
4. ALASKA KING FISHERS
5. ALASKA KING SALMON ADVENTURES
6. RIVER KING OUTFITTERS
7. FISH THE NUSH
8. NUSHAGAK PARADISE LODGE
9. LAKE ALEKNAGIK RECREATIONAL AREA
10. MISSION LODGE

0 0.25 0.5
SCALE IN MILES

N W E S

ALEKNAGIK TO KOLIGANEK ROAD STUDY
BRISTOL BAY REGION, ALASKA
KOLIGANEK SITE PLAN

Bristol Bay Native Association

BBNA A2K ROAD STUDY

DATUM:	DATE 10/14/2026	FIGURE	
PROJECTION:	DWN. JCL	6	
	SCALE SHOWN	of	
PROJECT No. 32250060	APPRVD. JDH	6	

Drawing: C:\USERS\JWANDER\ONEDRIVE – BRISTOL INDUSTRIES, LLC\00_JOB SHORTCUTS\32250060 BBNA W030 A–K STUDY\ACAD–DESIGN_FEASIBILITY STUDY FIGURES\32250060_A2K STUDY_FIG 6_ALTERNATIVES.DWG – Layout: KOLIG
User: JWANDER Nov 04, 2026 – 3:24pm Xrefs: 32250060_XREF–GIS DATA.DWG BR_11X17L.DWG 32250060_XP_BASE.DWG BR_11X17L – COPY.DWG – Images: A2K LOGO_W TEXT.PNG BBNA LOGO.PNG